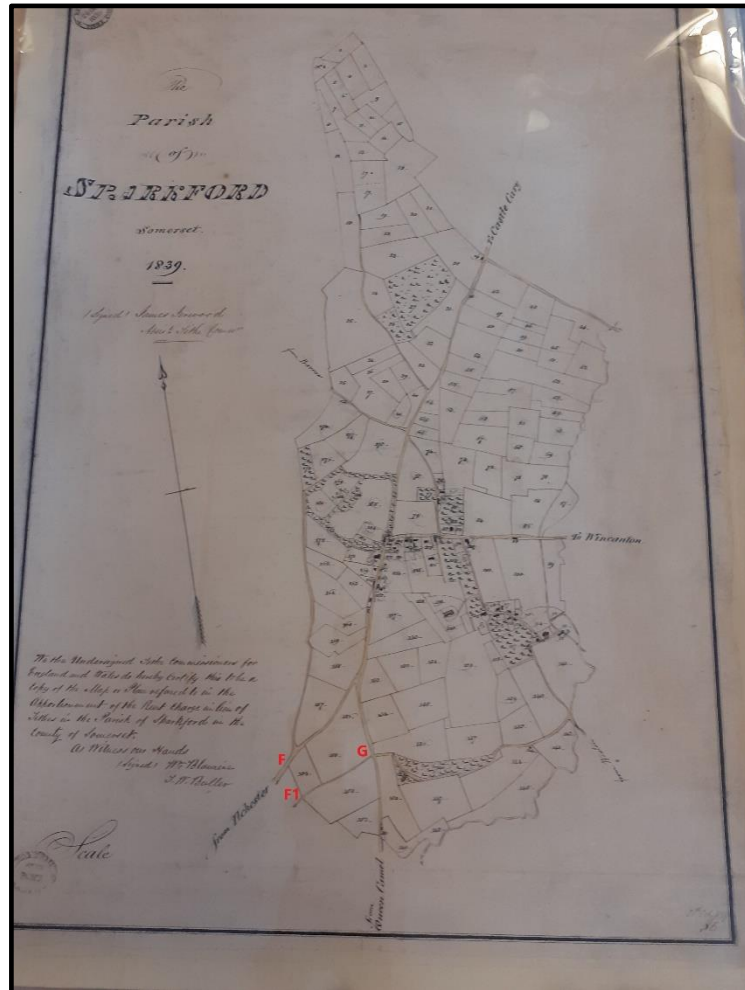


**(i) Sparkford Tithe Map (1839)**

Source: reproduced by the kind permission of the South West Heritage Trust

Reference: SHC D/D/Rt/M/75 and SHC D/D/Rt/A/75



The tithe map with red letters added to mark the application route

We the Undersigned Tithe Commissioners for  
England and Wales do hereby Certify this to be a  
Copy of the Map or Plan referred to in the  
Apportionment of the Rent Charge in lieu of  
Tithes in the Parish of Sparkford in the  
County of Somerset.  
As Witness our Hands  
(Signed) Wm Blaxin  
J. W. Buller

The certification



Section of the map with red letters F, F1 and G added to mark the application route.

150			
152	Garret Down End	Uable	3 3 26
153	South Hill	2 <sup>o</sup>	12 3 34
154	Simons Hill Close	1 <sup>o</sup>	4 1 4
155	South Hill	2 <sup>o</sup>	10 3 14
156	Three Corner Ground	Meadow & Orchard	5 3 22
			133 2 19

Apportionment book entries for apportionments 153, 154 & 155

144*	Limelick and Quarry		10
------	---------------------	--	----

Apportionment book entry for apportionment 144

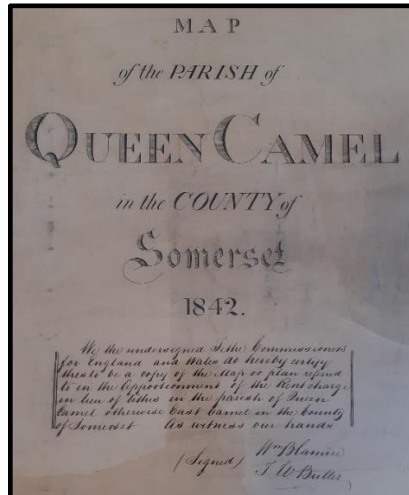
146	Sparkford Hill		}
146*	2 <sup>o</sup> Quarries & Limelick		

Apportionment book entry for apportionment 146

**(ii) Queen Camel Tithe Map and Apportionment (1842)**

Source: reproduced by the kind permission of the South West Heritage Trust

Reference: SHC D/D/Rt/M/377 and SHC D/D/rt/A/377



Map title and certification



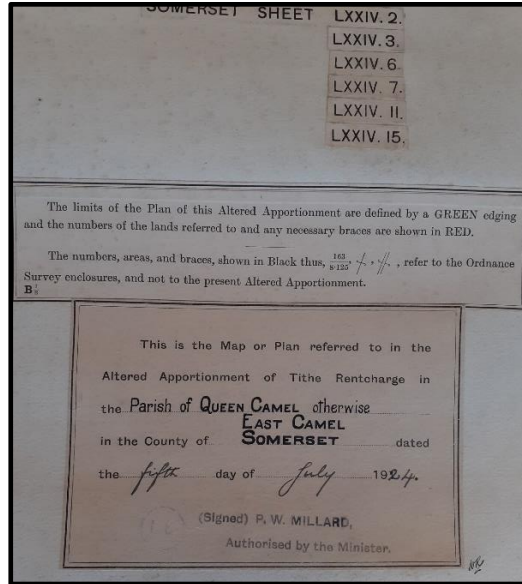
The tithe map with red letters added to mark the application route



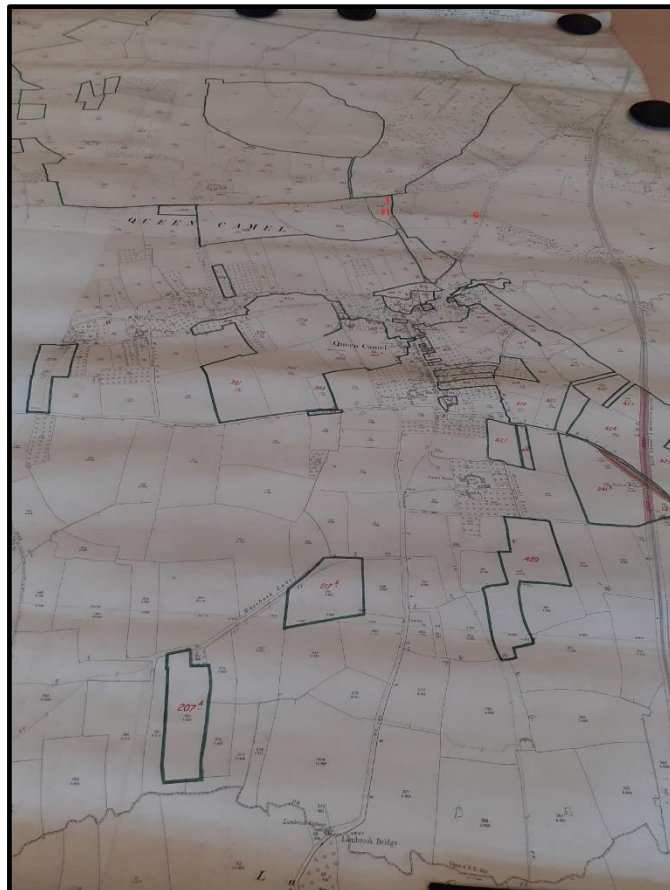
**(iii) Queen Camel Tithe Map (1924)**

Source: reproduced by the kind permission of the South West Heritage Trust

Reference: SHC D/D/Rt/M/377A

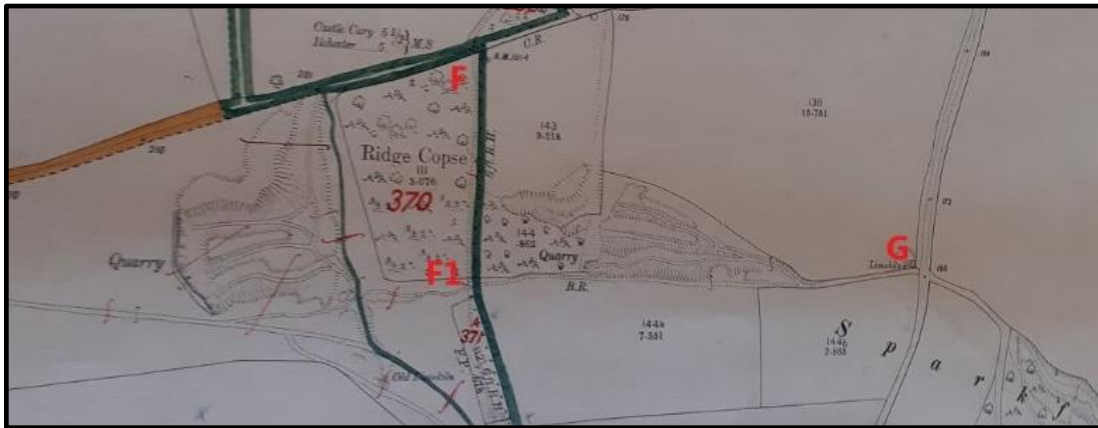


Map key



Tithe map with red letters added to mark the application route





Section of the map with red letters F, F1 and G added to mark the application route